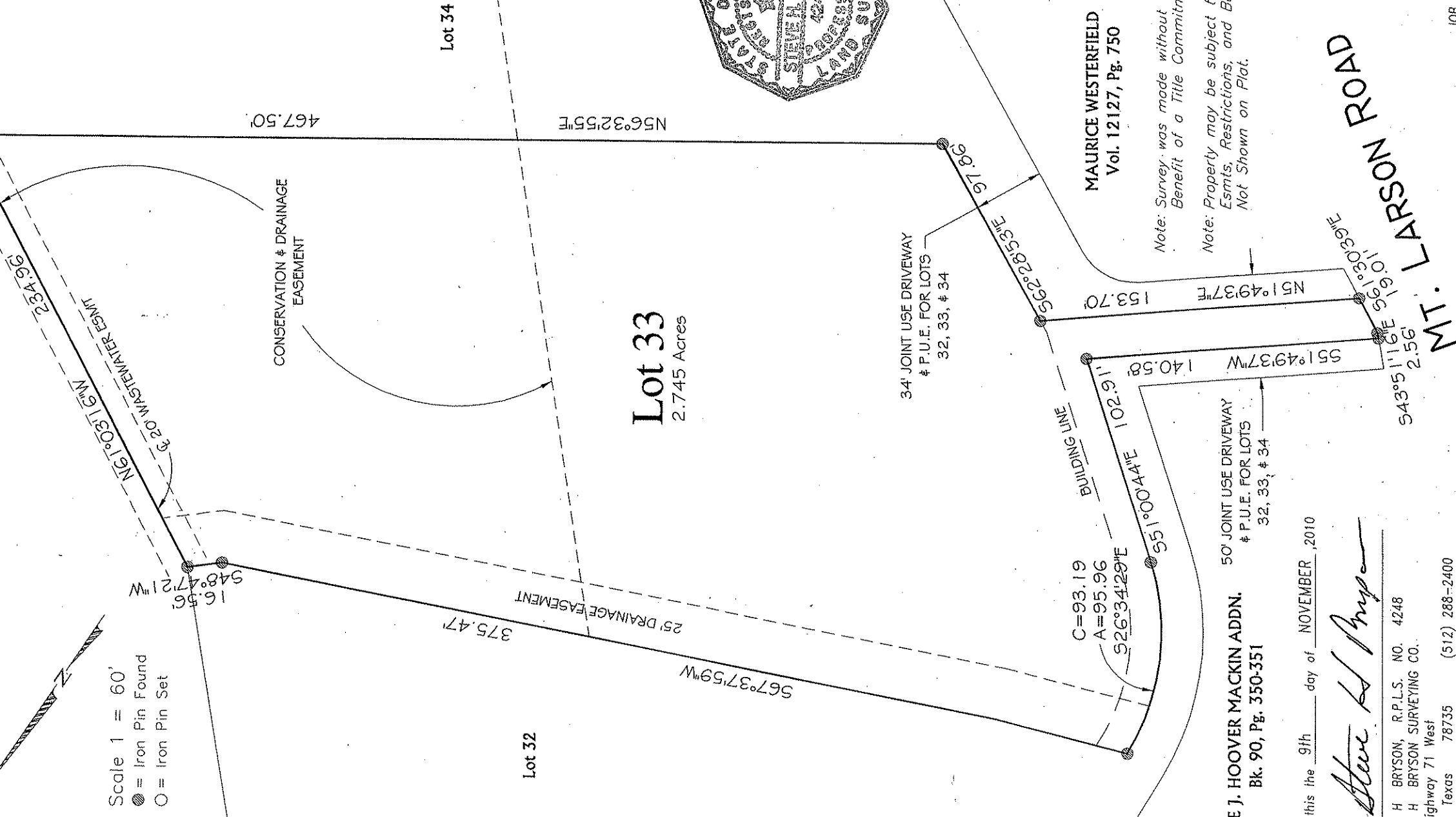




SURVEY PLAT OF

Local Address: 1505 Mt. Larson Re:
Legal Description: Lot 33, Block A, The Summit at West Rim on Mount Larson
a Subdivision of record in Document No. 199900144 of the Travis County, Texas
Plat Records, situated in Travis County Texas.

Scale 1 = 60'
● = Iron Pin Found
○ = Iron Pin Set



Lot 33
2.745 Acres



THE J. HOOVER MACKIN ADDN.
Bk. 90, Pg. 350-351

Dated, this the 9th day of NOVEMBER, 2010

Steve H. Bryson

STEVE H BRYSON, R.P.L.S. NO. 4248
STEVE H BRYSON SURVEYING CO.
7525 Highway 71 West
Austin, Texas 78735 (512) 288-2400